

USHWY 220-311
NCHWY 48
TO GREENSBORO

US HWY 84
TO LEXINGTON


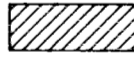




US HWY 84
TO RALEIGH

NC HWY 802
TO COLE RIDGE

NC HWY 49
TO CHARLOTTE

US HWY 220
TO PINEHURST

LEGEND

-  7,500 SQ. FT. RESIDENCE
-  9,000 SQ. FT. RESIDENCE
-  6,000 SQ. FT. RESIDENCE
-  RETAIL BUSINESS
-  COMMERCIAL
-  INDUSTRIAL

ZONE MAP TOWN OF ASHEBORO NORTH CAROLINA

SCALE 1" = 200 FEET



PLANNING AND ZONING COMMISSION
O. L. PRESNELL, MAYOR
L. E. WHITFIELD, CHAIRMAN
ROY COX
W. C. LUCAS
J. F. WHITE, JR.
W. E. YOW